

40

Route Guide & Hazard Awareness

*CLERKENWELL GREEN - LUDGATE CIRCUS - BLACKFRIARS
ELEPHANT & CASTLE - CAMBERWELL - DULWICH LIBRARY*



Photo | Kristian Lake

THINGS TO REMEMBER

MAKE NOTES ALONG THE WAY!

A series of horizontal dotted lines for taking notes.



Route 40 is a high frequency route. Headway is a measurement of the distance or time between buses. You can tell that you are on the correct Headway by using the iBus Headway indicator in the cab.

IMPORTANT: You must keep your bus as close to the middle of the indicator as possible. Take action and drop back if you are closing in to the bus in front.

CONTENTS

FULL ROUTE 40 MAP

Between
Clerkenwell and
Elephant & Castle.

3

FULL ROUTE 40 MAP

Between
Elephant & Castle
and Denmark Hill.

4

FULL ROUTE 40 MAP

Between
Denmark Hill and
Dulwich Library.

5

RUNNING LIGHT

To and from
Dulwich Library
and also
Clerkenwell.

6

IN SERVICE

Route guide
from Dulwich
Library to
Clerkenwell
Green.

7

IN SERVICE

Route guide
from Clerkenwell
Green to Dulwich
Library.

8

CLERKENWELL GREEN

Terminus point
and map.

9

SNOW HILL

Turning point
and map.

10

ELEPHANT & CASTLE, GAUNT STREET

Turning point
and map.

11

ELEPHANT & CASTLE, NEWINGTON BUTTS

Turning point
and map.

12

CAMBERWELL GREEN

Turning point
and map.

13

EAST DULWICH

Turning point
and map.

14

DULWICH, ETHEROW STREET

Terminus point
and map.

15

LOCAL HAZARDS

Hazards to be
aware of and
other points to
note.

16

LOCAL HAZARDS

Hazards to be
aware of and
other points to
note.

17

LOCAL HAZARDS

Hazards to be
aware of and
other points to
note.

18

LOCAL HAZARDS

Hazards to be
aware of and
other points to
note.

19

AT THE GARAGE

General
information and
safety at the
garage.

20

CODES & PROCEDURES

Facility codes,
curtailment abrv
& emergency radio
procedure.

21

THINGS TO REMEMBER

Make notes along
the way.

22

ROUTE 40 MAP




CLERKENWELL AND ELEPHANT & CASTLE

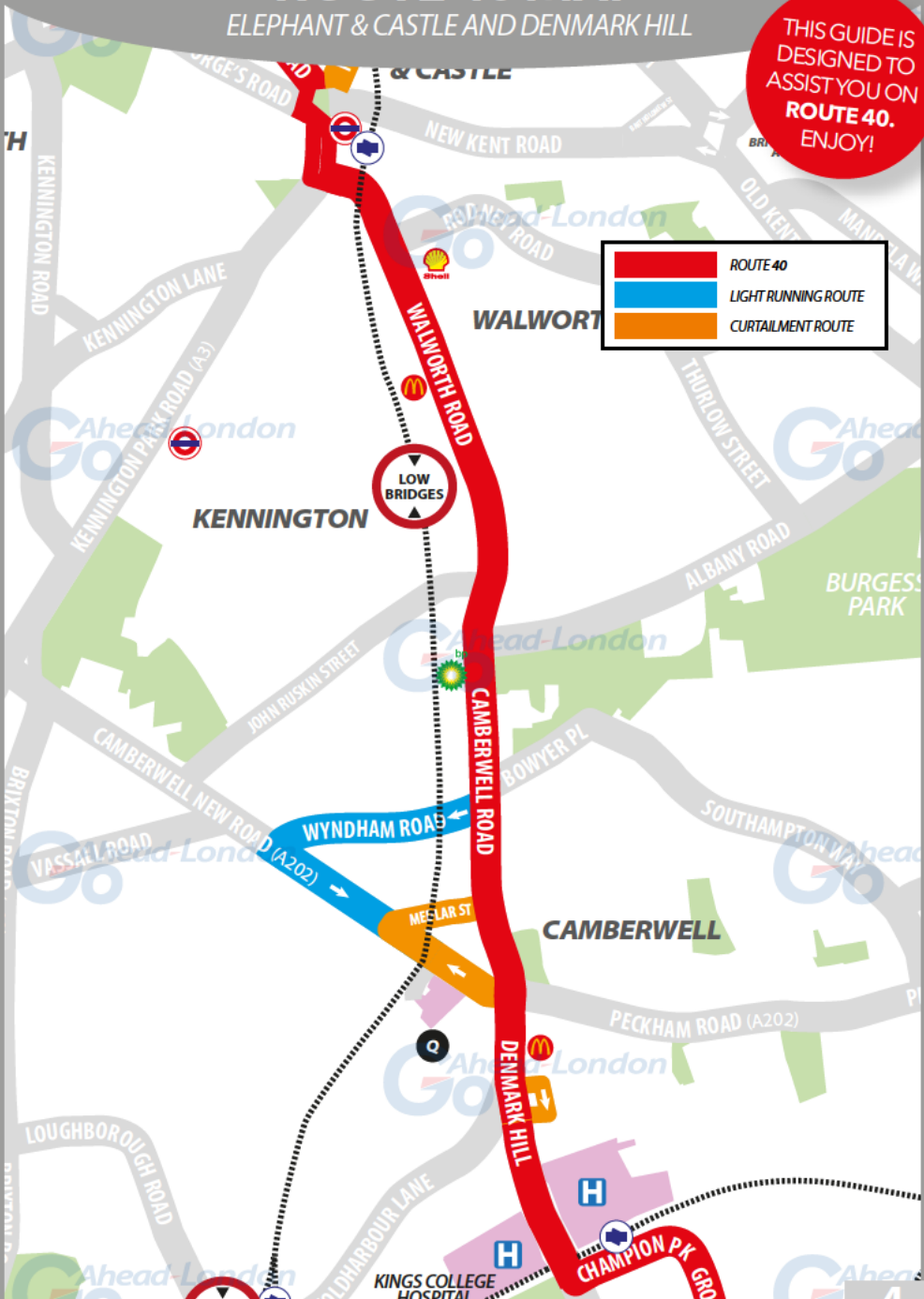


ROUTE 40 MAP

ELEPHANT & CASTLE AND DENMARK HILL

THIS GUIDE IS
DESIGNED TO
ASSIST YOU ON
ROUTE 40.
ENJOY!

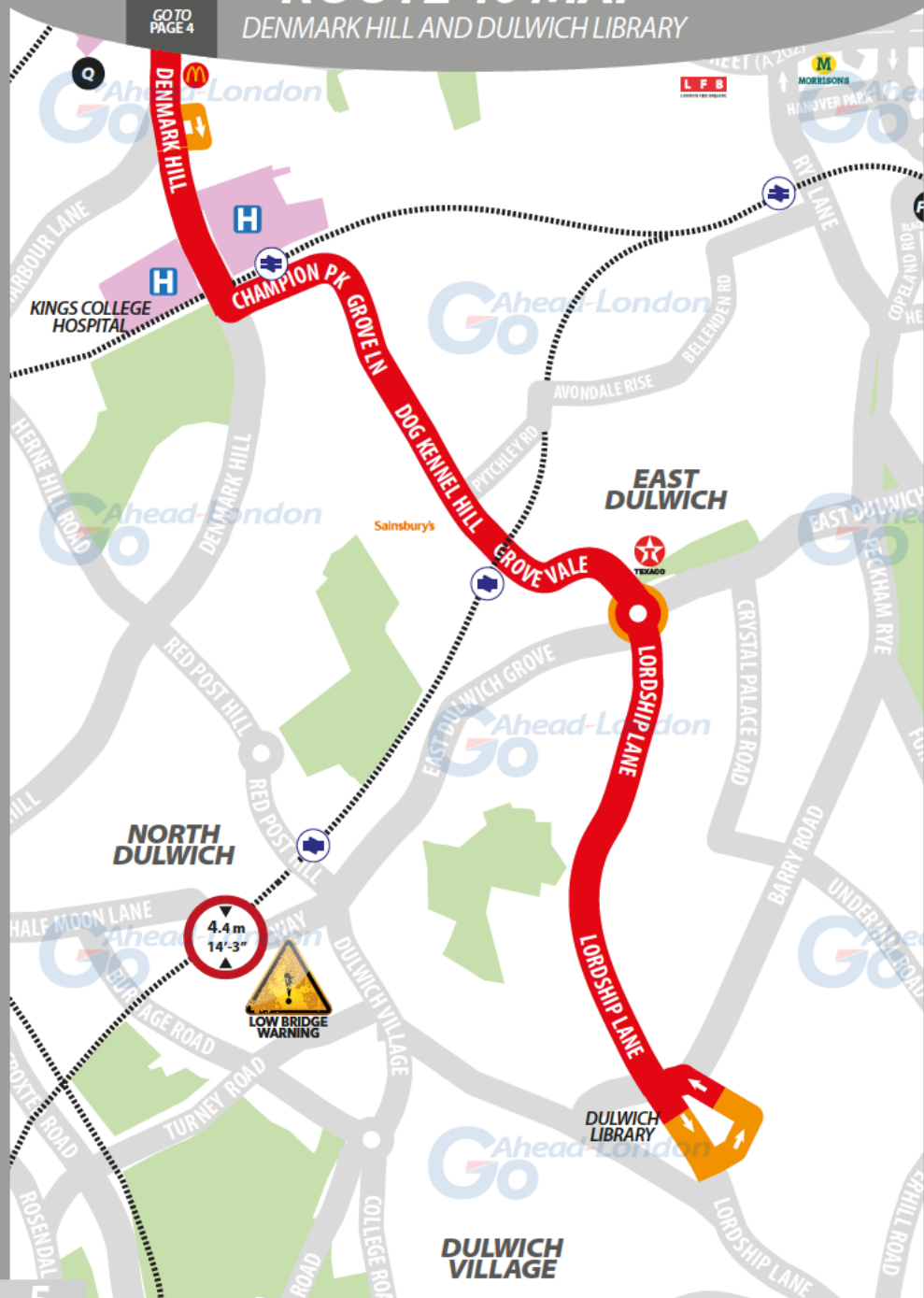
	ROUTE 40
	LIGHT RUNNING ROUTE
	CURTALMENT ROUTE



ROUTE 40 MAP

DENMARK HILL AND DULWICH LIBRARY

GO TO
PAGE 4



RUNNING LIGHT

RUNNING OUT OF SERVICE

IMPORTANT
LOG OFF IBUS
IMMEDIATELY
IF RUNNING
LIGHT

TO DULWICH ETHEROW STREET:

- From **Camberwell garage**, turn right onto Camberwell New Road **A202**
- At traffic light, turn right onto Denmark Hill (*Camberwell Green*) **A215**
- Follow the line-of-route to Lordship Lane
- Turn left onto Friern Road
- Turn left onto Etherow Street to **stand**

FROM DULWICH ETHEROW STREET:

- At **stand**, continue ahead on Etherow Street
- At junction, turn left onto Barry Road **B219**
- Follow the line-of-route to Denmark Hill (*Camberwell Green*) **A215**
- At traffic light, turn left onto Camberwell New Road **A202**
- Turn left onto Camberwell Station Road to **Camberwell garage**

TO CLERKENWELL GREEN:

- From **Camberwell garage**, turn right onto Camberwell New Road **A202**
- At traffic light, turn left onto Camberwell Road (*Camberwell Green*) **A215**
- Follow the line-of-route to **stand**

FROM CLERKENWELL GREEN:

- At **stand**, continue ahead on Farringdon Lane
- Turn left onto Farringdon Road
- Follow the line-of-route to Walworth Road
- At traffic light, turn right onto Wyndham Road
- At traffic light, turn left onto Camberwell New Road **A202**
- Turn right onto Camberwell Station Road to **Camberwell garage**

ROUTE DIRECTIONS

RUNNING IN SERVICE

NEVER
DIVERT OFF
LINE OF ROUTE
UNLESS ADVISED
BY IBUS

TO CLERKENWELL GREEN:

- At **stand**, continue ahead on Etherow Street
- At junction, turn left onto Barry Road **B219**
- At traffic light, turn right onto Lordship Lane (*Dulwich Library*) **A2216**
- At roundabout, take 1st exit onto Grove Vale **A2216**
- Continue ahead onto Dog Kennel Hill (*East Dulwich Station on the left*) **A2216**
- Continue ahead onto Grove Lane (*Sainsbury's on the left*) **A2216**
- Follow the road to the left onto Champion Park (*Denmark Hill Station*) **A2216**
- At traffic light, turn right onto Denmark Hill (*King's College Hospital*) **A215**
- At traffic light, continue ahead onto Camberwell Road (*Camberwell Green*)
- Continue ahead onto Walworth Road **A215**
- At traffic light, turn right onto Newington Butts (*E&C Shopping Ctr on right*) **A3**
- At traffic light, continue ahead onto Elephant & Castle **A3**
- Take 2nd exit onto London Road (*contraflow lane*) **A201**
- At St. George's Circus roundabout, take 3rd exit onto Blackfriars Road **A201**
- Continue ahead onto Blackfriars Bridge **A201**
- At traffic light, continue ahead onto New Bridge Street **A201**
- At traffic light, continue ahead onto Farringdon Street (*Ludgate Circus*) **A201**
- Continue ahead on Farringdon Street (*under Holborn Viaduct*) **A201**
- Continue ahead on Farringdon Road (*Farringdon Station on the right*) **A201**
- At traffic light, turn right onto Clerkenwell Road **A5201**
- Turn left onto Clerkenwell Grn and left again onto Clerkenwell Green to **stand**
- Alternatively, you can turn left onto Farringdon Lane to **stand** (*see page 9*)



WALWORTH RD AREA
CLEARANCE HEIGHT

DOUBLE DECK VEHICLES MUST
NOT BE USED ON THESE ROADS

Various streets off Walworth Road in Walworth

ROUTE DIRECTIONS

RUNNING IN SERVICE

IMPORTANT
PLEASE ENSURE
YOU USE YOUR
RIBAS KEY ON
EVERY TRIP

TO DULWICH ETHEROW STREET:

- At **stand**, continue ahead on Farringdon Lane
- At junction, turn left onto Farringdon Road **A201**
- Continue ahead on Farringdon Road (*Farringdon Station on the left*) **A201**
- Continue ahead onto Farringdon Street (*under Holborn Viaduct*) **A201**
- At traffic light, continue ahead onto New Bridge Street (*Ludgate Circus*) **A201**
- Continue ahead onto Blackfriars Bridge **A201**
- At traffic light, continue ahead onto Blackfriars Road **A201**
- At St. George's Circus roundabout, take 2nd exit onto London Road **A201**
- At traffic light, follow road to the right onto Elephant & Castle **A3**
- Keep on left lane and follow the road onto Newington Butts (*E&C Station*) **A3**
- At traffic light, turn left onto Walworth Road **A215**
- Continue ahead onto Camberwell Road **A215**
- At traffic light, continue ahead onto Denmark Hill (*Camberwell Green*) **A215**
- Continue ahead onto Denmark Hill (*past King's College Hospital*) **A215**
- At traffic light, turn left onto Champion Park (*Denmark Hill Station*) **A2216**
- Follow the road to the right onto Grove Lane **A2216**
- At traffic light, continue ahead onto Dog Kennel Hill (*Sainsbury's on the right*)
- Continue ahead onto Grove Vale (*East Dulwich Station on the right*) **A2216**
- At roundabout, take 2nd onto Lordship Lane **A2216**
- Continue ahead onto Lordship Lane to Dulwich Library **A2216**
- Turn left onto Friern Road
- Turn left onto Etherow Street to **stand**



HINTON ROAD
CLEARANCE HEIGHT

DOUBLE DECK VEHICLES MUST
NOT BE USED ON THIS ROAD

Off line-of-route. East of Coldharbour Lane in Loughborough Junction

CLERKENWELL GREEN

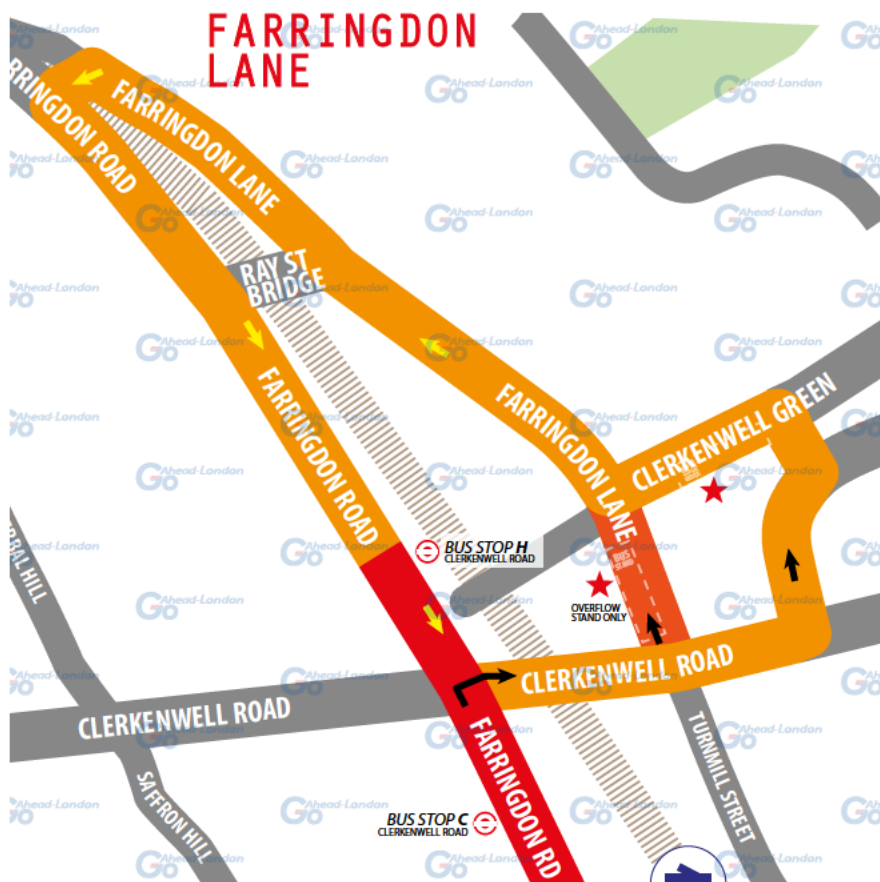
TERMINUS POINT

SWITCH THE
ENGINE OFF
WHILST AT THE
STAND

From Dulwich. Proceed from Farringdon Rd via Clerkenwell Rd and Clerkenwell Green to stand. Set down on Farringdon Rd at **BUS STOP C**.

Towards Dulwich. Depart via Clerkenwell Green, Farringdon Lane and Ray Street Bridge to Farringdon Road. Pick up on Farringdon Road at **BUS STOP H**.

Public stand for one bus on south side of Clerkenwell Green commencing outside the Clerkenwell Conference Centre. Overflow stand on Farringdon Lane. **Blind display: CLERKENWELL GREEN.**



SNOW HILL

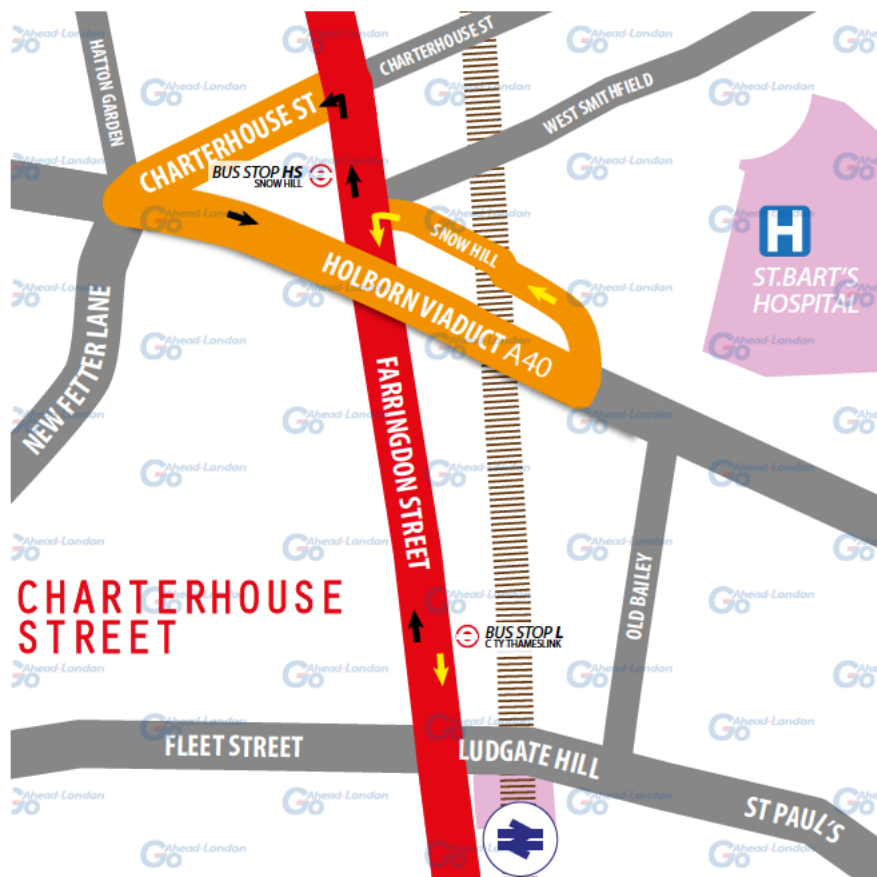
TURNING POINT

TURNING POINT ONLY.
BUSES MUST NOT STAND.

From Dulwich. Proceed from Farringdon Street via Charterhouse Street, Holborn Viaduct, Snow Hill and Farringdon Street. Set down on Farringdon Street at **BUS STOP HS.**

Towards Dulwich. Depart to Farringdon Street. Pick up on Farringdon Street at **BUS STOP L.**

Turning point only - buses must not stand. **Blind display:** **LUDGATE CIRCUS.**



ELEPHANT & CASTLE

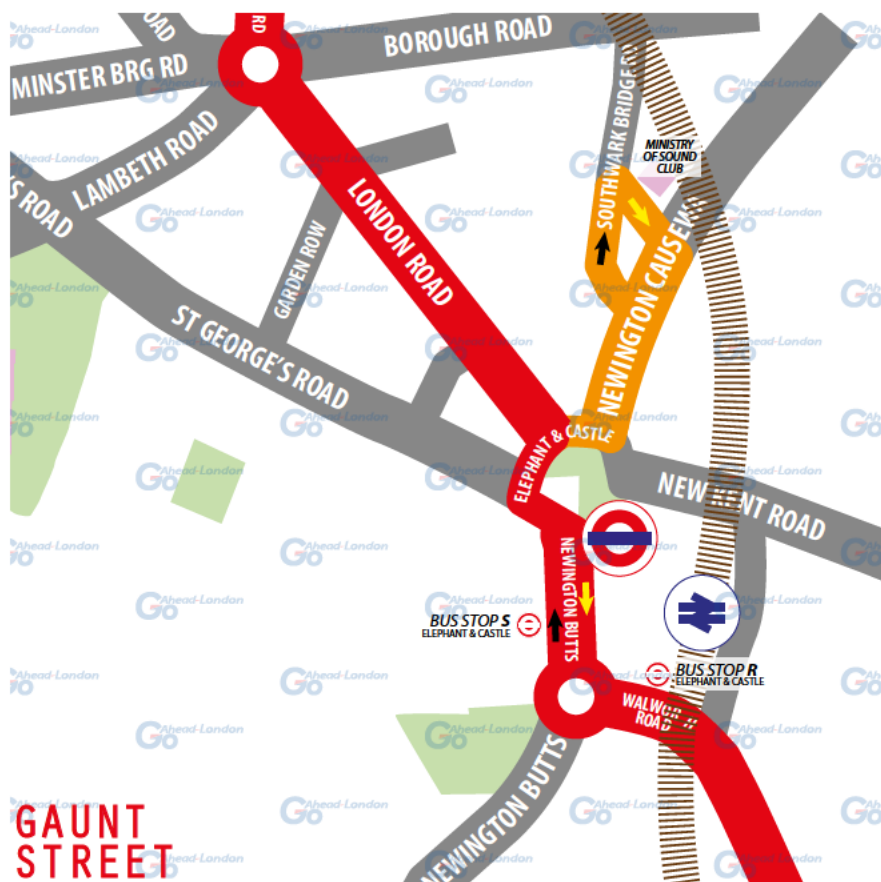
TURNING POINT

TURNING POINT ONLY.
BUSES MUST NOT STAND.

From Dulwich. Proceed from Newington Butts via Elephant & Castle, Newington Causeway, Southwark Bridge Road, Gaunt Street, Newington Causeway, Elephant And Castle and Newington Butts. Set down on Newington Butts at **BUS STOP S**.

Towards Dulwich. Depart to Walworth Road. Pick up on Walworth Road at **BUS STOP R**.

Turning point only - buses must not stand. Blind display: **ELEPHANT & CASTLE**.



ELEPHANT & CASTLE

TURNING POINT

TURNING POINT ONLY.
BUSES MUST NOT STAND.

From Clerkenwell. Proceed from London Road via Elephant & Castle, Newington Butts and Walworth Road.
Set down on London Road at **BUS STOP D.**

Towards Clerkenwell. Depart to Newington Butts.
Pick up on Newington Butts at **BUS STOP S.**

Turning point only - buses must not stand. **Blind display: ELEPHANT & CASTLE.**



CAMBERWELL GREEN

TURNING POINT

**TURNING POINT ONLY.
BUSES MUST NOT STAND.**

From Dulwich. Proceed from Denmark Hill via Camberwell New Road, Medlar St, Camberwell Road and Camberwell Green (west side). Set down on Denmark Hill at **BUS STOP R.**

Towards Dulwich. Depart to and pick up on Denmark Hill at **BUS STOP P.**

From Clerkenwell. Proceed from Denmark Hill via Orpheus Street and Daneville Road. Set down on Denmark Hill at **BUS STOP P.**

Towards Clerkenwell. Depart to and pick up on Denmark Hill at **BUS STOP R.**

Turning point only - buses must not stand. Blind display: **CAMBERWELL GREEN.**



**DENMARK
HILL**

EAST DULWICH

TURNING POINT

PLEASE CHECK
TRIP NUMBER
ON ETM BEFORE
DEPARTING

From Clerkenwell. Proceed from Grove Vale.
Set down on Grove Vale at **BUS STOP F**.

Towards Clerkenwell. Depart to Grove Vale.
Pick up on Grove Vale at **BUS STOP A**.

Turning point only - buses must not stand. **Blind display: EAST DULWICH.**



DULWICH LIBRARY

TERMINUS POINT

SWITCH THE
ENGINE OFF
WHILST AT THE
STAND

From Clerkenwell. Proceed from Lordship Lane via Friern Road and Etherow Street to stand. Set down on Lordship Lane at **BUS STOP DE**.

Towards Clerkenwell. Depart to Etherow Street.
Pick up on Etherow Street at **BUS STOP DA**.

Public stand for three buses in Etherow Street. Blind display: **DULWICH LIBRARY**.



LOCAL HAZARDS & POINTS TO NOTE

FULL RISK ASSESSMENT VIEWABLE UPON REQUEST



CHANGEOVER | CAMBERWELL ROAD

Changeovers will take place on Camberwell Road in both directions. Use **BUS STOP E** (towards Clerkenwell) or Camberwell Green **BUS STAND** (towards Dulwich). Live changeover - please ensure you are ready to take over the bus. *Always communicate in advance with iBus if you are late for any reason.*

PARKED VEHICLES | ETHEROW STREET

Narrow space between buses on stand and parked vehicles. Speed must be reduced to a crawl in this situation to avoid contact with another vehicle.

TIGHT LEFT TURN | ETHEROW STREET / BARRY ROAD

(Northbound). Ensure road is clear in both directions as you will need to use some of the right hand side of the road to turn left.

PARKED VEHICLES | LORDSHIP LANE

Parked cars restricting available road space. Check the road ahead is clear and enough road space is available before proceeding. Be aware of tree growth overhanging the road side, especially when parking is absent.

LOW TREES AND RAISED CROSSING | LORDSHIP LANE

Trees over hanging road side. Be aware of tree growth overhanging the road side, especially when parking is absent. Reduce speed as extra care is required to reduce risk of damage to the vehicle and discomfort to the passengers.

TWO LANES TO ONE | DOG KENNEL HILL NORTHBOUND

When crossing the junction, use caution and be aware of traffic merging into your lane from the offside.

BUS GATE | DOG KENNEL HILL SOUTHBOUND

Beware of pedestrians who may step out into your path whilst other traffic is being held by red traffic signals. Give way to traffic to your right after signals.

RAISED CROSSING | CHAMPION PARK / DENMARK HILL STN

Reduce speed as extra care is required to reduce risk of damage to the vehicle and discomfort to the passengers.

LOCAL HAZARDS & POINTS TO NOTE

FULL RISK ASSESSMENT VIEWABLE UPON REQUEST



RIGHT TURN | CHAMPION PARK / DENMARK HILL

(Northbound). Right turn from left lane. Other road users may not be aware that buses can turn right from the left lane, extra o/s observation required before steering.

PEDESTRIANS | KING'S COLLEGE HOSPITAL

Emergency vehicles and high pedestrian movements. Be aware of approaching emergency vehicles entering hospital grounds and avoid blocking entrances. Watch for pedestrian stepping into the road to and from the hospital.

TREE CLOSE TO KERB | DENMARK HILL NORTHBOUND

Tree close to kerb edge at rear of bus stop. Extra care needs to be taken when pulling away from this stop if a lot of steering is used. Rear end will swing and collide with tree. Always move forwards and steer when clear.

VOLUME OF PEDESTRIANS | CAMBERWELL GREEN

Drive slowly and be aware of pedestrians stepping into road.

RISK OF ASSAULT | CAMBERWELL GREEN / PASSAGE

Do not use Camberwell Passage to walk to the garage from the changeover point in the hours of darkness as attacks on drivers have been known. Use Camberwell Road and Camberwell New Road instead.

THREE LANES TO TWO | CAMBERWELL NEW ROAD

When crossing the junction, use caution and be aware of traffic merging into your lane from the offside.

THREE LANES TO TWO | CAMBERWELL RD NORTHBOUND

Junction with Wyndham Road. When crossing the junction, use caution and be aware of traffic merging into your lane from the offside.

TWO LANES TO ONE | CAMBERWELL RD NORTHBOUND

Junction with Albany Road. When crossing the junction, use caution and be aware of traffic merging into your lane from the offside.

LOCAL HAZARDS & POINTS TO NOTE

FULL RISK ASSESSMENT VIEWABLE UPON REQUEST



OVERTAKING TRAFFIC | WALWORTH RD BUS GATE

Beware of pedestrians who may step out into your path whilst other traffic is being held by red traffic signals. Give way to traffic to your right after signals.

VOLUME OF PEDESTRIANS | WALWORTH RD EAST STREET

East Street Market. Drive slowly and be aware of pedestrians stepping into road.

KERB EDGE | WALWORTH RD EAST STREET SOUTHBOUND

Kerb edge level with road surface. Beware of traffic light grills which obscure vision until close up at East Street Market. Watch for pedestrians that may be distracted and may drift onto the main carriageway.

CYCLISTS | ELEPHANT & CASTLE BOTH DIRECTIONS

Cycle lanes. Be aware of cyclists using cycle lanes between other traffic lanes. Give cyclists as much room as you can and only pass if safe to do so.

LAYOUT | ELEPHANT & CASTLE BOTH DIRECTIONS

High volume of drivers unfamiliar with new road layout. This means that you need to proceed with caution each time you arrive at this location.

LOW TREES | LONDON ROAD NORTHBOUND E&C

Overhanging trees. Be careful not to drive too close to leaning trees, especially when approaching bus stops.

TWO LANES TO ONE | SOUTHWARK STN NORTHBOUND

When crossing the junction, use caution be aware of traffic merging into your lane from the offside.

VOLUME OF PEDESTRIANS | BLACKFRIARS STATION

Drive slowly and be aware of pedestrians stepping into road.

CYCLISTS | BLACKFRIARS BRIDGE BOTH DIRECTIONS

High number of cyclist during peak hours. Caution needed as other traffic will be merging into your lane from the offside.

VOLUME OF PEDESTRIANS | FARRINGDON STREET

Drive slowly and be aware of pedestrians stepping into road.

LOCAL HAZARDS & POINTS TO NOTE

FULL RISK ASSESSMENT VIEWABLE UPON REQUEST



RIGHT TURN | CLERKENWELL ROAD

Reduce speed to allow yourself extra time to steer and use extra mirror checks thus ensuring awareness of pedestrian movements.

NARROW ROAD | CLERKENWELL GREEN BUS STAND

Tight turning point and narrow lanes. When exiting the stand, use caution and be aware of parked vehicles and narrow lanes. Do not use Ray Street Bridge. No entry sign clearly visible.

PEDESTRIANS | CAMBERWELL GARAGE BUS EXIT

Stop before exiting garage door and sound horn. Watch for and give way to pedestrians. Drive slowly.

NARROW ROAD | CAMBERWELL STATION ROAD

Narrow due to parked vehicles. Check road ahead before proceeding.

RISK OF GROUNDING | CAMBERWELL GARAGE ENTRANCE

Reduce speed to reduce the risk of grounding bus entrance and exit.

DEPARTING GARAGE | CAMBERWELL GARAGE BUS EXIT

Need to depart through narrow exit and across pavement area. Check the road ahead is clear and that there is enough road space available before proceeding.

PARKED VEHICLES | CAMBERWELL STATION ROAD

Exiting and entering Camberwell Garage via Camberwell Station Road. Parked vehicles restricting road space available. Do not enter with a double deck vehicle under any circumstances.



LOUGHBOROUGH JC
CLEARANCE HEIGHT

**DOUBLE DECK VEHICLES MUST
NOT BE USED ON THIS ROAD**

West of Coldharbour Lane on Loughborough Road

RRA EXPIRY DATE: 04-06-2021

AT THE GARAGE

GARAGE AND GENERAL SAFETY INFORMATION

BE VISIBLE
**WEAR YOUR
HI-VIS** WITHIN
THE GARAGE

GO SLOW!
MANDATORY
SPEED OF 5 MPH
WITHIN THE
GARAGE

BE NOTICED
HEADLIGHTS
ON AT ALL TIMES
IN THE GARAGE

STICK TO
DESIGNATED
PATHS AND
WALKWAYS

NO EXCUSES
PLEASE ABIDE BY
THE RULES. IT'S
MANDATORY!

BE AWARE.
REPORT ALL
HAZARDS
IMMEDIATELY

REMEMBER
**LOOK OUT
FOR CYCLISTS**
DRIVE SLOWLY

PARK FERRY
VEHICLES WITHIN
DESIGNATED
AREAS

**USE THE
HORN** WHEN
APPROACHING
CORNERS &
REVERSING

HYBRID BUSES
ARE SILENT. BE
EXTRA CAUTIOUS
WHILST ON THE
MOVE!

FUEL, OIL &
COOLANT SPILLS
CAN MAKE THE
SURFACE SLIPPERY
BE AWARE

FAMILIARISE
YOURSELF WITH
THE GARAGE
SAFETY CODE

THINK FIRST

OTHER INFORMATION

CODES AND EMERGENCY RADIO PROCEDURES

REMAIN CALM:
GIVE ACCURATE
INFORMATION.
WE'RE HERE
TO ASSIST!

ROUTE 40 | CURTAILMENT ABBREVIATIONS:

CG	Clerkenwell Green	ECG	E&C, Gaunt Street
EC	E&C, Newington Butts	Q	Camberwell Green
ED	East Dulwich	DL	Dulwich Library

TOILET FACILITIES | INFORMATION AND DOOR CODES

- **Dulwich, corner of Friern Road.** Toilet facility 

If you urgently need to use the following interim facility, please inform iBus first.

CODE RED | EMERGENCY RADIO PROCEDURE

If you require the emergency services to attend your vehicle (for example in the event of passenger injury, assault or major RTA), you should contact CentreComm using the radio's Code Red facility. To call CentreComm, **hold down the Code Red button on your vehicle's radio for at least 3 seconds** until you hear a ringing tone to indicate that your call has been connected. Hold down the foot switch in the cab when you are speaking, and end what you have to say with the word "over" to indicate that you expect a response, or "over and out" if this is the end of your communication. Release the foot switch when you are not speaking. Remember to speak slowly and clearly. Note that you will usually receive a radio call from your depot shortly after you make a Code Red call. *You should not use the radio whilst the vehicle is in motion.*

CODE
GREEN

Call your garage for non-emergency, mechanical defects, help or advise

CODE
BLUE

Call CentreComm for non-emergency, incident reporting or diversions

CODE
RED

Call CentreComm for emergency services, passenger injury or assault

THINGS TO REMEMBER

MAKE NOTES ALONG THE WAY!

A series of horizontal dotted lines for writing notes.